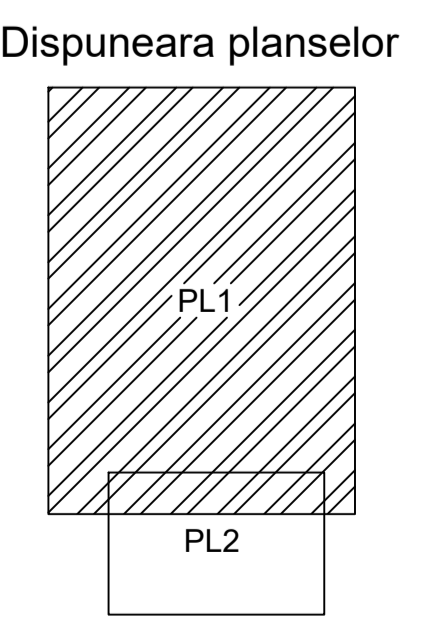
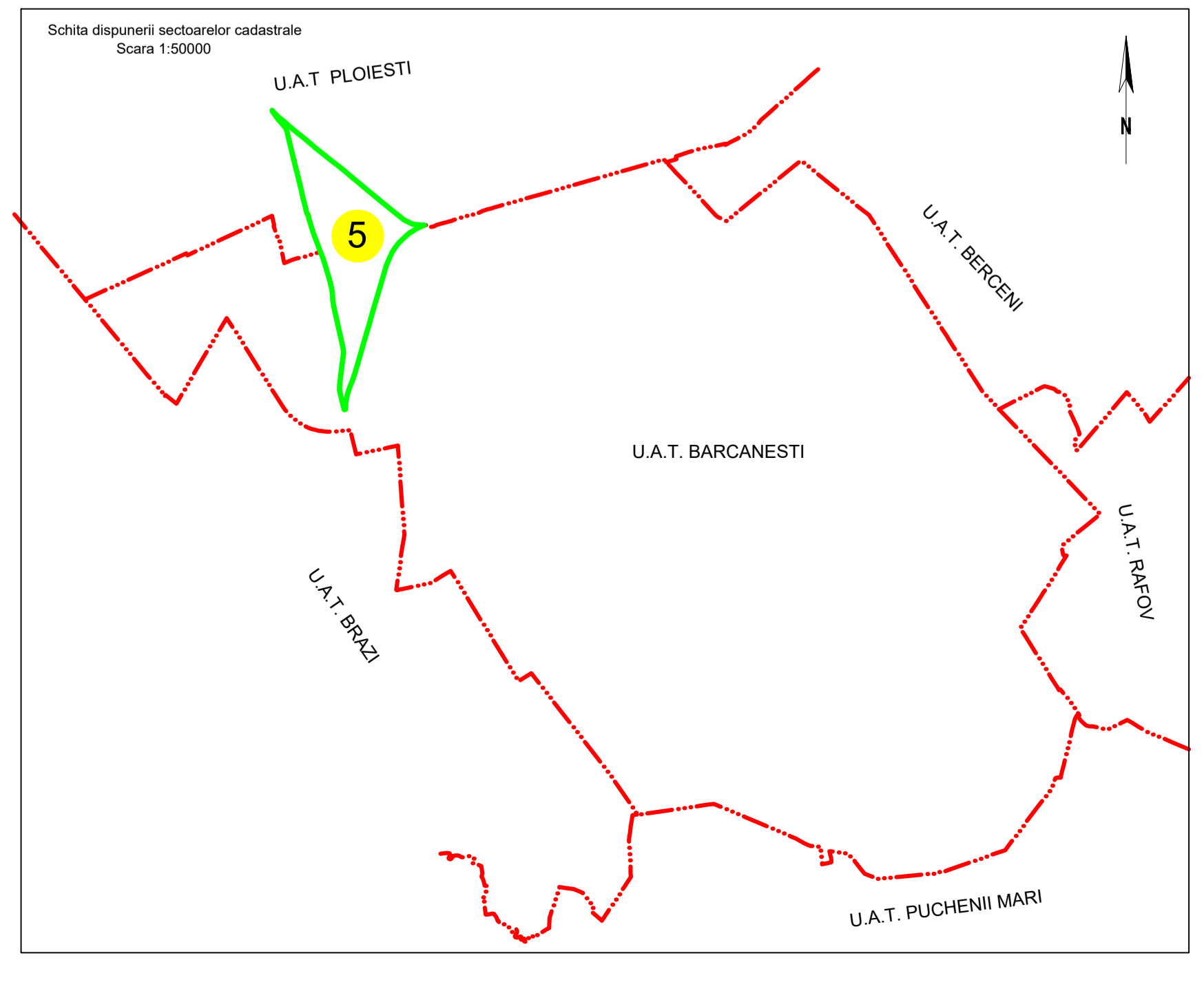
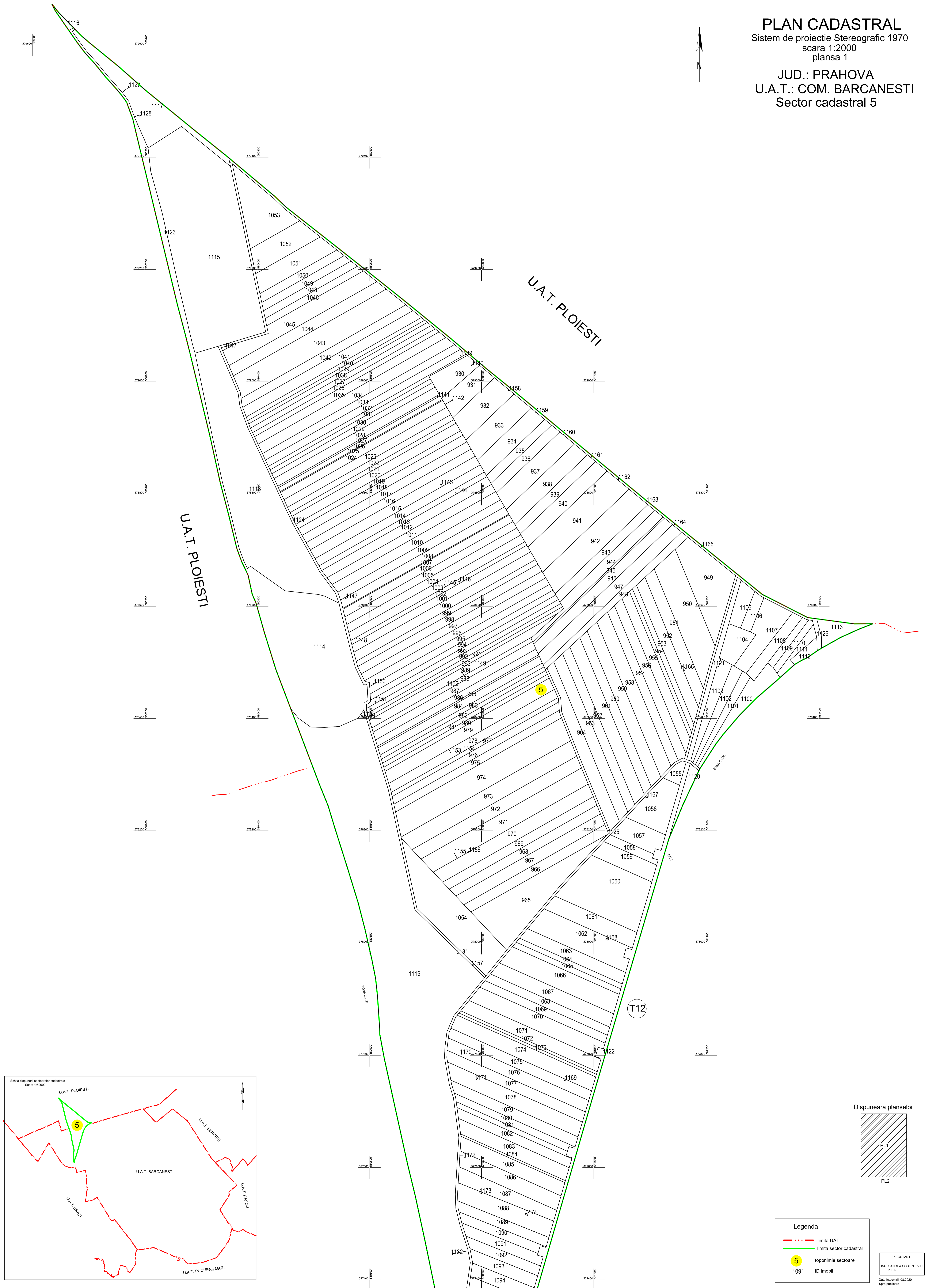
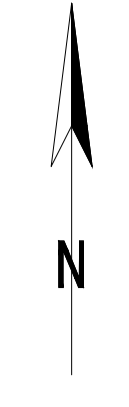


**PLAN CADASTRAL**  
 Sistem de proiectie Stereografic 1970  
 scara 1:2000  
 plansa 1

JUD.: PRAHOVA  
 U.A.T.: COM. BARCANESTI  
 Sector cadastral 5



**Legenda**

- · — · — limita UAT
- · — · — limita sector cadastral
- 5 toponimie sectoriale
- 1091 ID imobil

EXECUTANT:  
 ING. DANCIŢA COSTIN LIVIU  
 P.F.A.  
 Data întocmirii: 08.2020  
 Spre publicare